

Home Tract
 (easement line - Db: 581/656)
 (easement line - Db: 704/74)

George Cline
 Property
 Db: 376/261

Ruby Jane Gibson
 Property
 Db: 115/481

Morgan to
 Gibson
 2407 Sq. Ft.

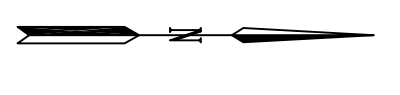
Barn

Pond


A special 20' Utility
 Easement is set aside
 to allow for Sanitary
 Sewer Construction -
 Subject to annexation
 into Jefferson City

R = 125.00'
 Arc = 152.86'
 C = 143.51'
 S 38°44'00"W

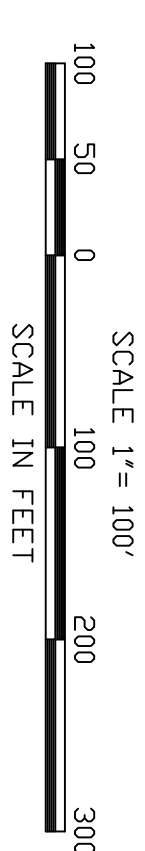
R = 525.00'
 Arc = 106.90'
 C = 106.72'
 S 09°32'00"W



NOTES
 1. Iron pins at all corners unless noted.
 2. Co. Map No. 014, Parcel 48



I HEREBY CERTIFY THAT THIS IS A CATEGORY 1
 SURVEY AND THE MAP OF THE PRECISION OF THE
 UNADJUSTED SURVEY IS 1:10,000 AS SHOWN HEREON.
 Billy G. Knight
 This survey has been made in compliance with
 current Tennessee Minimum Standards of Practice.



Subdivision of The
Ronnie Lee & Nora Morgan Property
 District No. Four - Jefferson County, Tenn.
 Date: 8-23-2012 Scale: 1" = 100'
 By: Billy G. Knight RLS
 PO Box 13
 White Pine, In. 37890
 Ph. 865-674-0384

LEGEND
 (R) = Iron Rod Found
 (O) = Iron Pipe Found
 (N) = Iron Pipe Set
 N & C = Nail & Cap